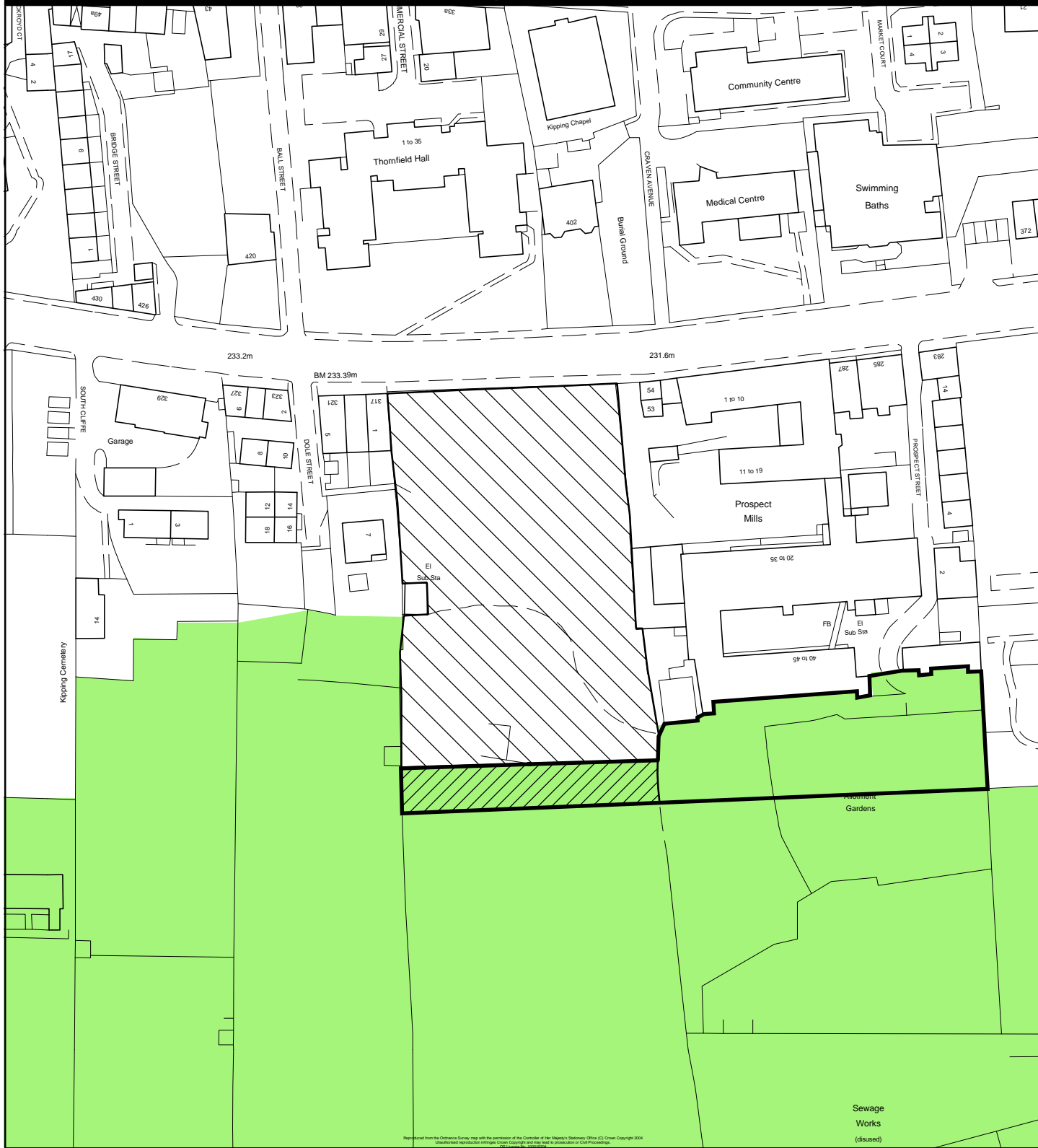







Replacement Unitary Development Plan for the Bradford District Post Inquiry Modifications



Mod. reference MOD/BW/GB/6	Scale. 1:1,250	Key.  Revised Deposit UDP Green Belt  Phase 1 Housing Site BW/H1.12 (0.47 Ha)  Area to be deleted from Green Belt  Area to be added to Housing Site BW/H1.12 (0.06 Ha)
Site reference SOM/BW/GB1/158	Site Area.	
Address Land at Prospect Mills, Thornton, Bradford.	OS Grid Ref. SE 1032NW	
 NORTH		
<small>© Crown copyright. All rights reserved. City of Bradford Metropolitan District Council 100019304</small>		